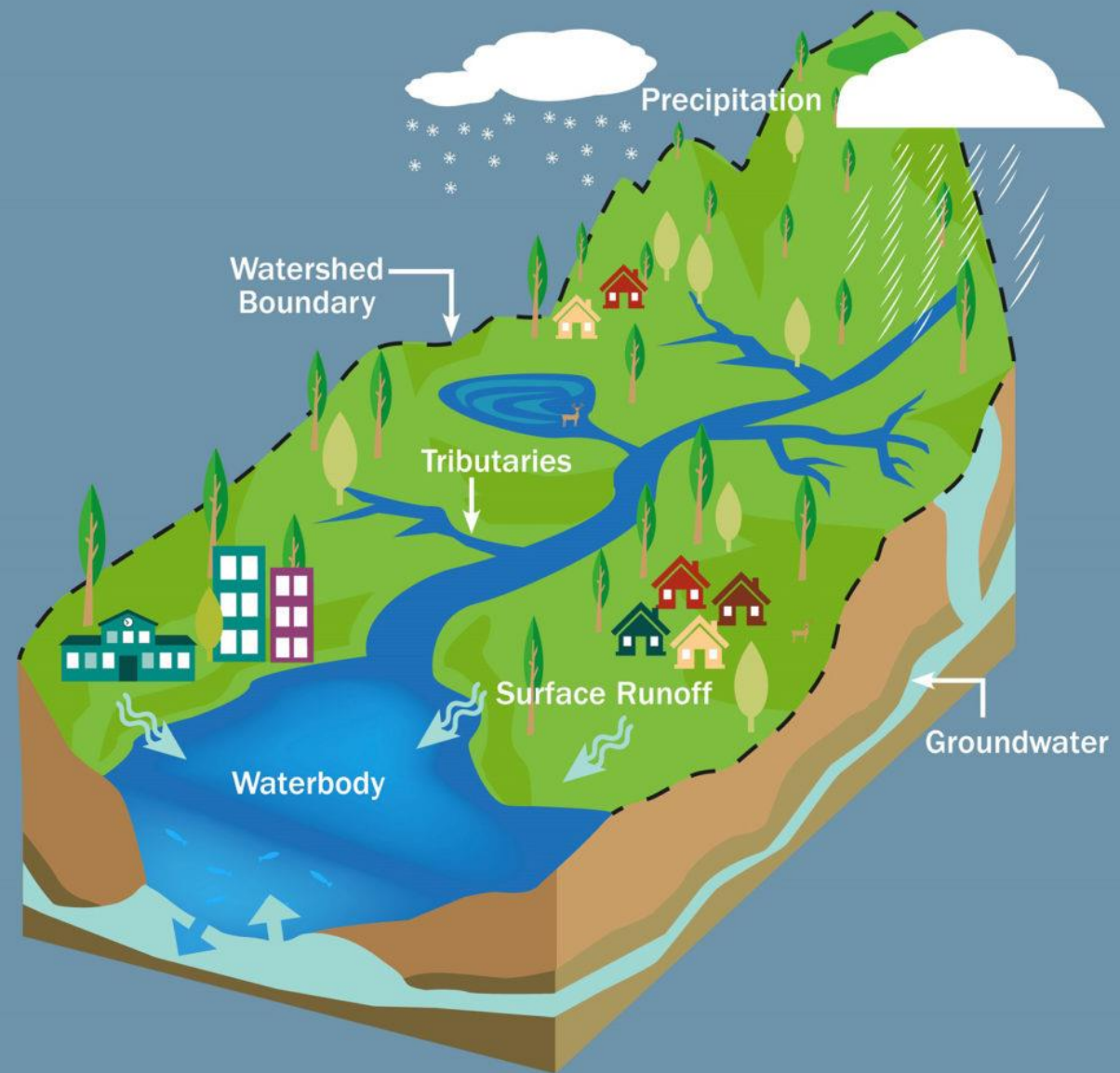


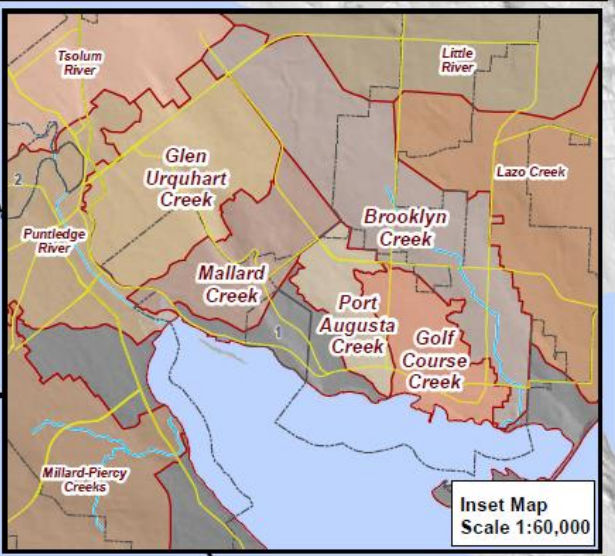
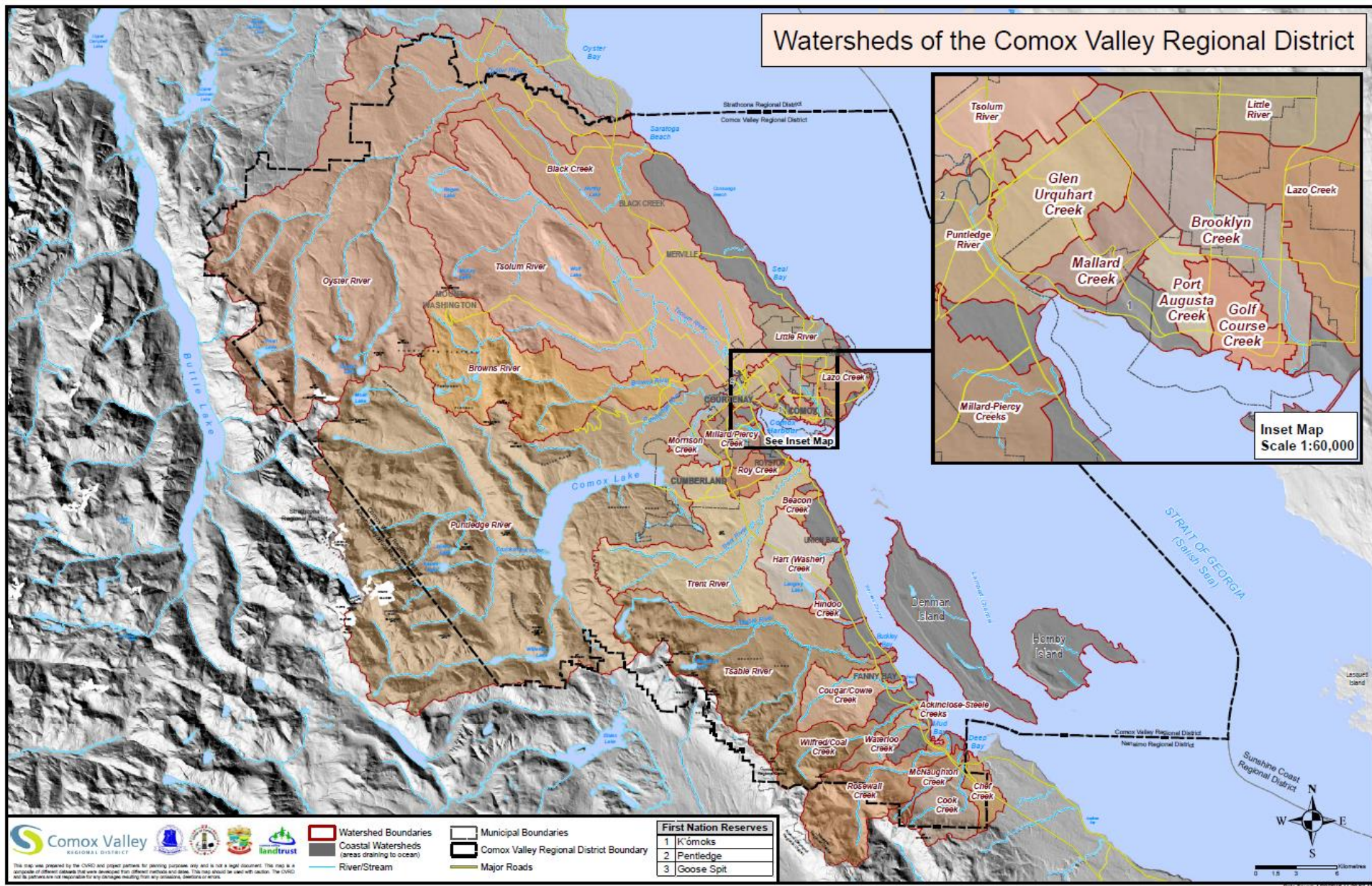
Comox Valley Watersheds

“an area or ridge of land that separates waters flowing to different rivers, basins, or seas”



Greenscapes North Shore Coalition

Watersheds of the Comox Valley Regional District



Comox Valley Watersheds



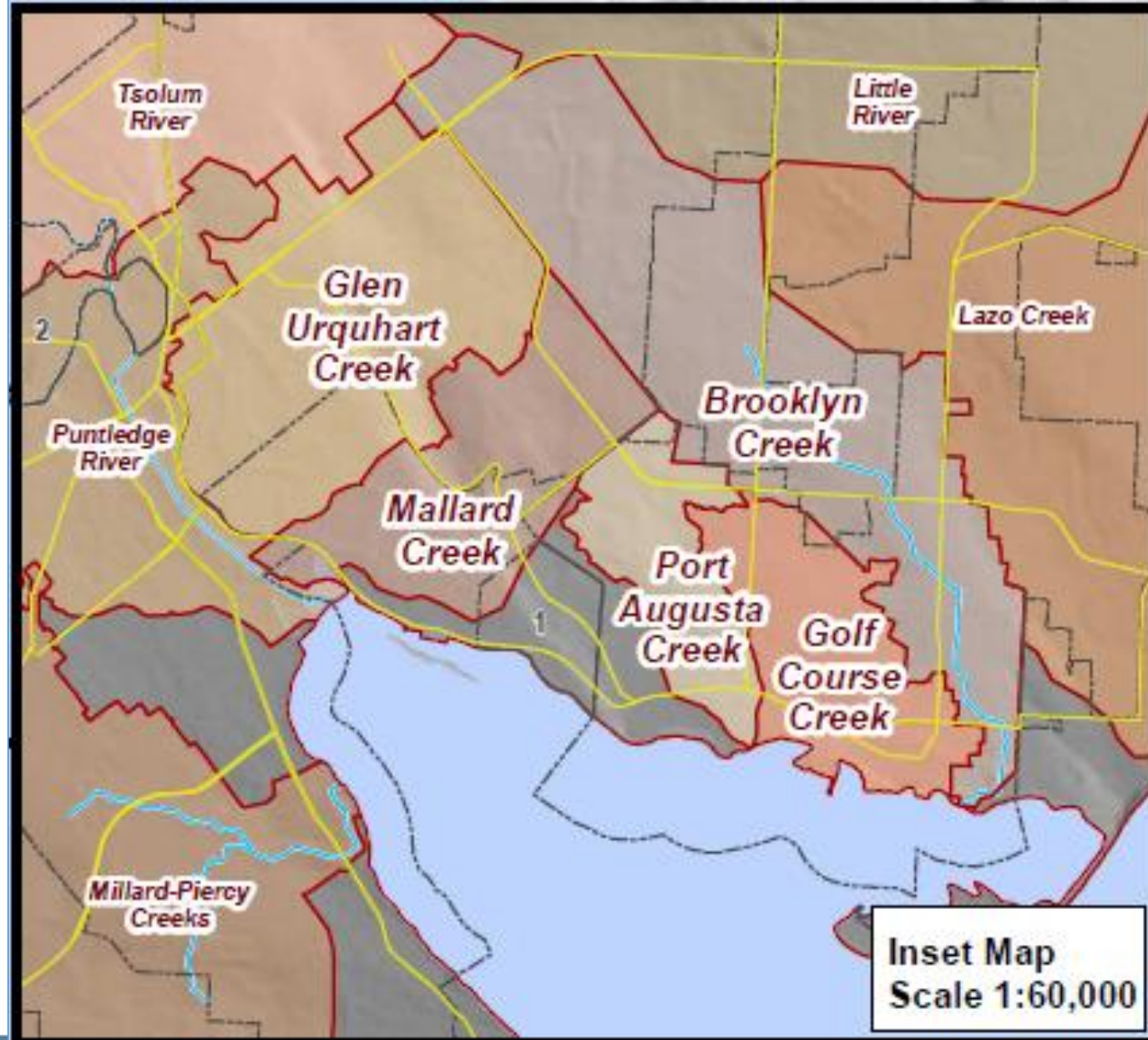
- Watershed Boundaries
- Coastal Watersheds (areas draining to ocean)
- Municipal Boundaries
- Comox Valley Regional District Boundary
- River/Stream
- Major Roads

First Nation Reserves	
1	K'ómoks
2	Puntledge
3	Goose Spit



Smaller Urban Watersheds

- development can reshape watersheds
- municipal boundaries can bisect watersheds





RGS and Watershed Health

- Precaution, connectivity and coordination
- Planning for watershed health and sustainable water services
- Linking growth management and regional conservation

If watersheds are essential and if they know no political or jurisdictional boundaries and if issues tend to be common between watersheds, then - what is the best way to manage our watersheds?